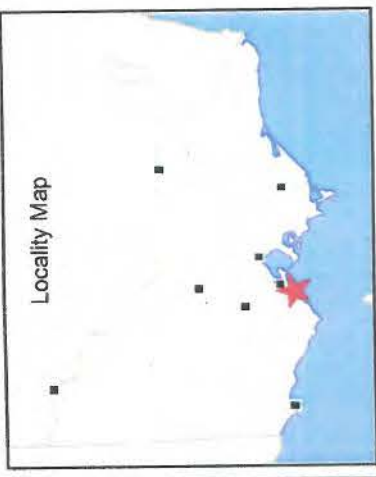


4 REGIONAL PLANS

Alcoa Anglesea
Department of Primary Industries



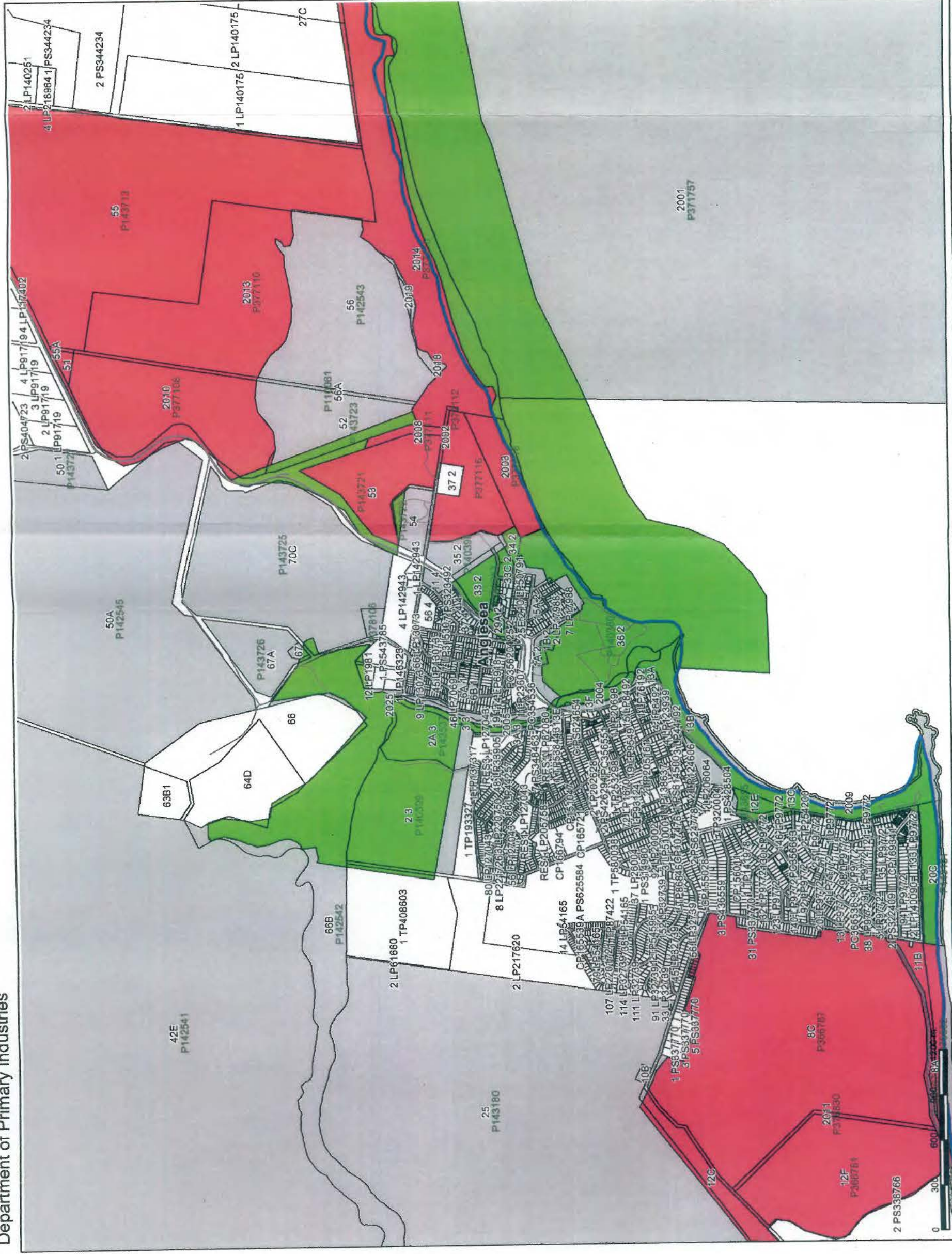
Legend

Roads (vmsimple)

- Freeway
- Highway
- Main Road
- Other

Property - Parcel Description

- Unavallable Crown Land (MRSDA)
- Restricted Crown Land (MRSDA)
- Crown Land



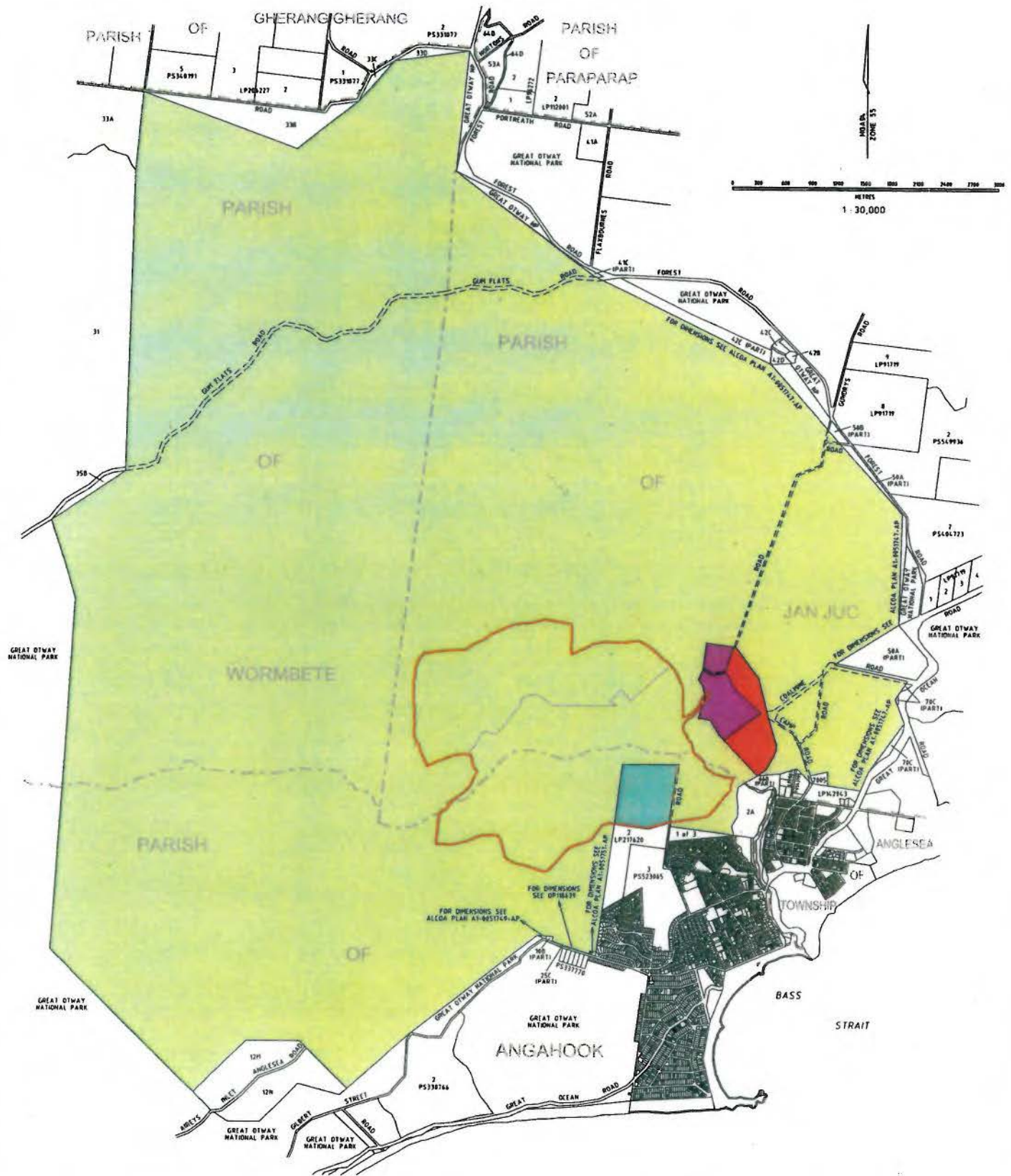
Map Scale 1:25,000
NOT FOR NAVIGATION

Disclaimer: This map is a snapshot generated from Victorian Government data. This material may be of assistance to you but the State of Victoria does not guarantee that the publication is without flaw of any kind or is wholly appropriate for your particular purposes and therefore disclaims all liability for error, loss or damage which may arise from reliance upon it. All persons accessing this information should make appropriate enquiries to assess the currency of the data.

Figure 6

PLAN OF ALCOA LEASE AREA

COUNTIES OF GRANT AND POLWORTH
PARISHES OF ANGAHOOK, JAN JUC AND WORMBETE



LEGEND

- | | | |
|--|--|---|
| LEASED AREA (7145ha ±) | PURCHASED LAND | WORKPLAN BOUNDARY (specified area) |
| FREEHOLD LAND | PRIOR LAND | CURRENT MINE AREA (approx) |
- ROADS SHOWN THUS ARE INCLUDED IN THE LEASED AREA.

NOTE: COPY OF PLAN LODGED AT
CENTRAL PLAN OFFICE
PLAN NUMBER LEGL/11-019

Figure 7